Profil B1

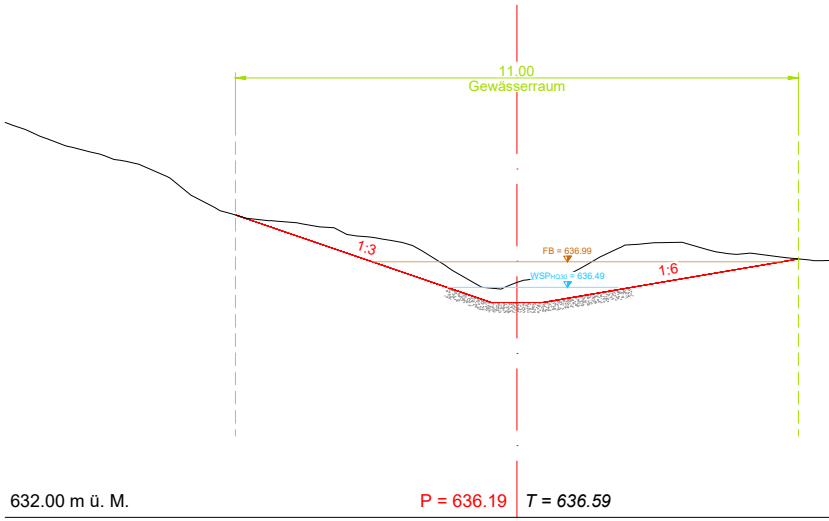
11.00
Gewässerraum
1:3
FB = 636.99
WSP$_{HQ30}$ = 636.49
1:6
632.00 m ü. M.
P = 636.19
T = 636.59

Profil B2

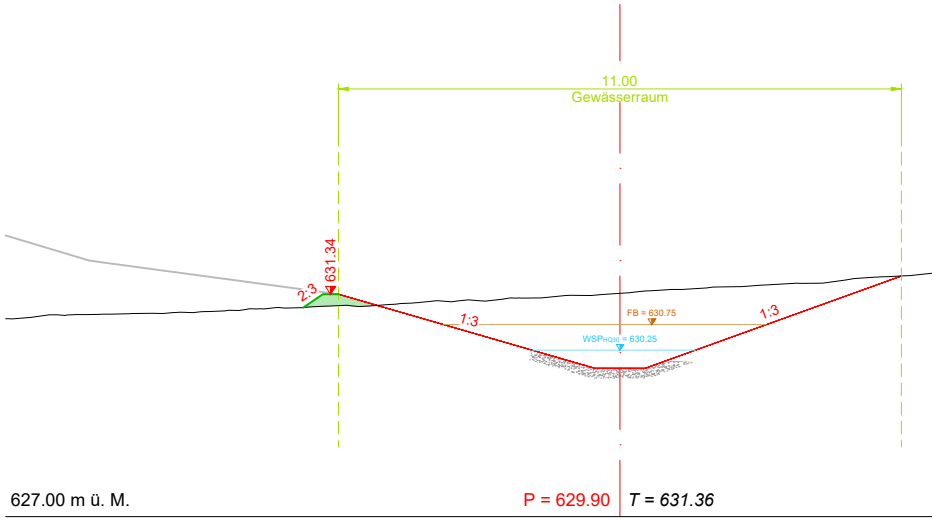
11.00
Gewässerraum
631.34
2:3
1:3
FB = 630.75
WSP$_{HQ30}$ = 630.25
1:3
627.00 m ü. M.
P = 629.90
T = 631.36

BAUPROJEKT

Deponie Engelprächtigen
Gemeinde Ufhusen

Querprofile Bach

1 : 500

Visiert / Dat.	PT / 28.02.2024
Gez. / Dat.	DS / 28.02.2024
Format	30 x 147
Plan Nr.	17-026-333
Änderung	

TAGMAR
INGENIEURE UND PLANER

Baselstrasse 59 • 6252 Dagmersellen
+41 41 515 24 00 • info@tagmar.ch



Profil B3

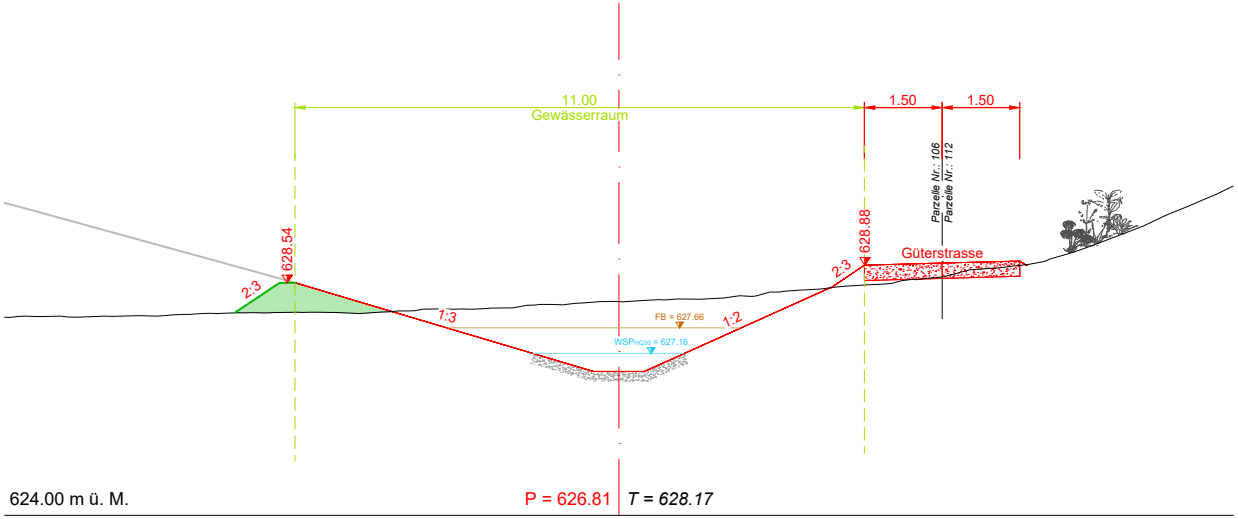
11.00
Gewässerraum
1.50
1.50
Parzelle Nr.: 106
Parzelle Nr.: 112
628.54
628.88
Güterstrasse
2:3
2:3
1:3
1:2
FB = 627.66
WSP$_{HQ30}$ = 627.16
624.00 m ü. M.
P = 626.81
T = 628.17

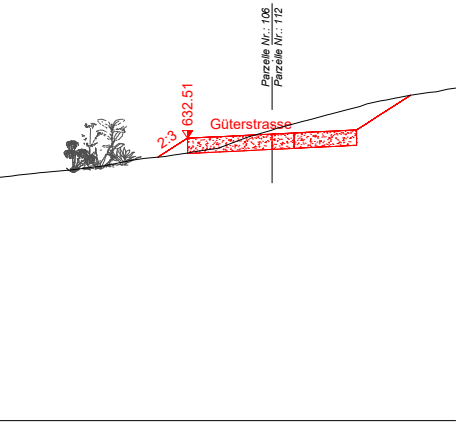
Parzelle Nr.: 106
Parzelle Nr.: 112
632.51
2:3
Güterstrasse

Profil B4

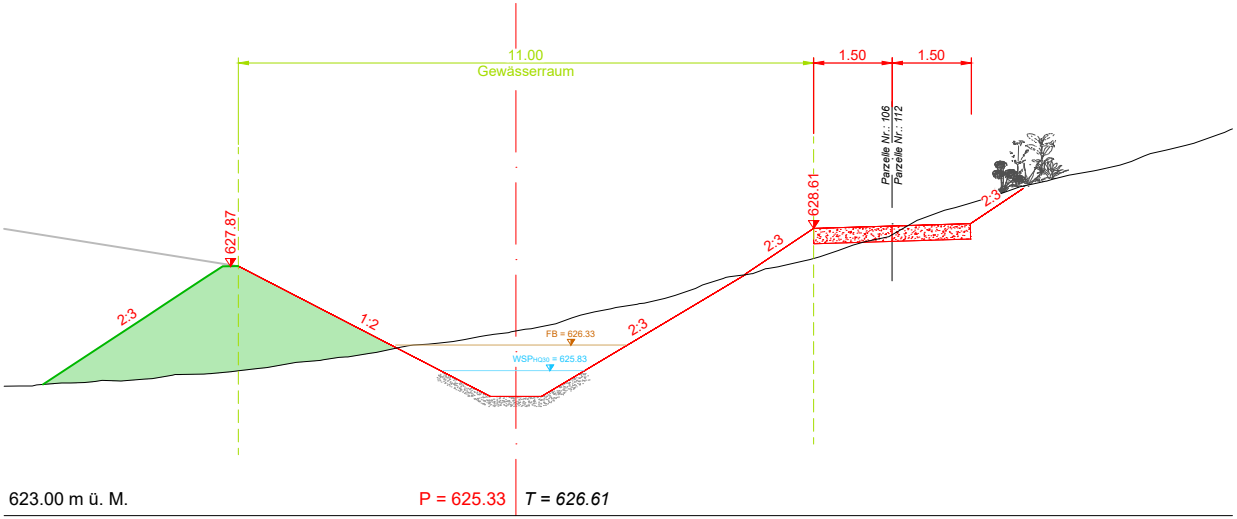
11.00
Gewässerraum
1.50
1.50
Parzelle Nr.: 106
Parzelle Nr.: 112
627.87
628.61
2:3
1:2
2:3
2:3
2:3
FB = 626.33
WSP$_{HQ30}$ = 625.83
623.00 m ü. M.
P = 625.33
T = 626.61

Profil B5

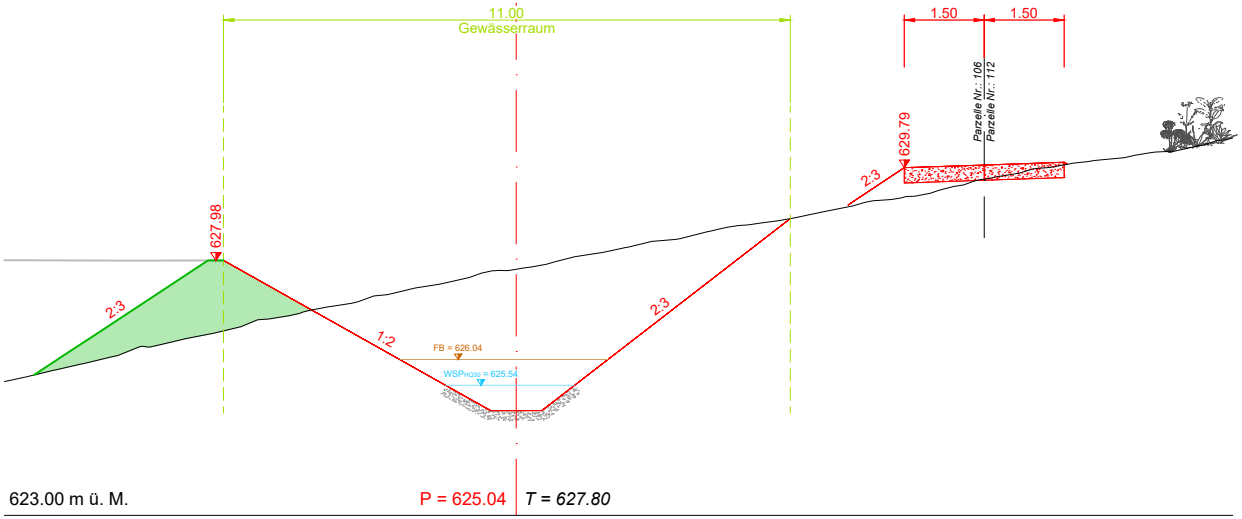
11.00
Gewässerraum
1.50
1.50
Parzelle Nr.: 106
Parzelle Nr.: 112
629.79
2:3
627.98
2:3
1:2
2:3
FB = 626.04
WSP$_{HQ30}$ = 625.54
623.00 m ü. M.
P = 625.04
T = 627.80

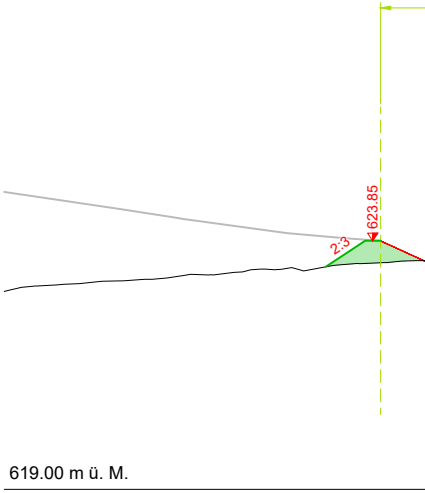
623.85
2:3
619.00 m ü. M.

Profil B6

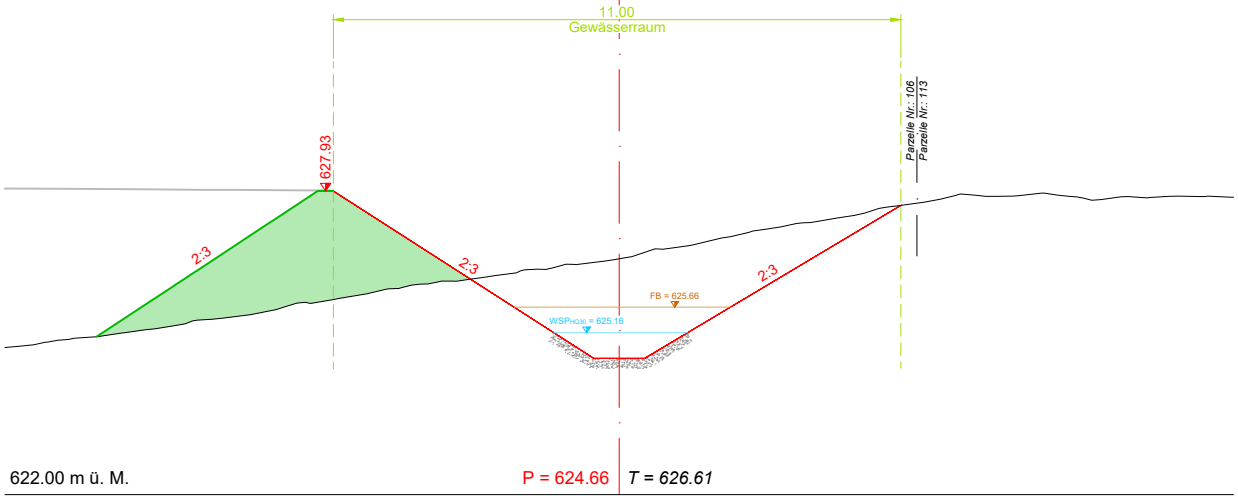
11.00
Gewässerraum
Parzelle Nr.: 106
Parzelle Nr.: 113
627.93
2:3
2:3
2:3
FB = 625.66
WSP$_{HQ30}$ = 625.16
622.00 m ü. M.
P = 624.66
T = 626.61

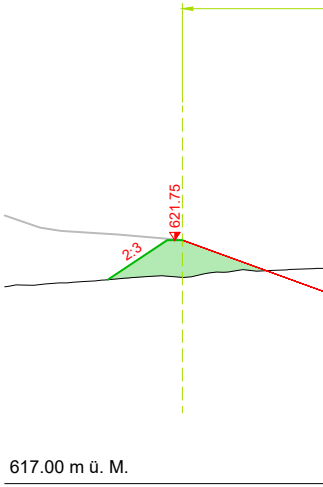
621.75
2:3
617.00 m ü. M.

Profil B7

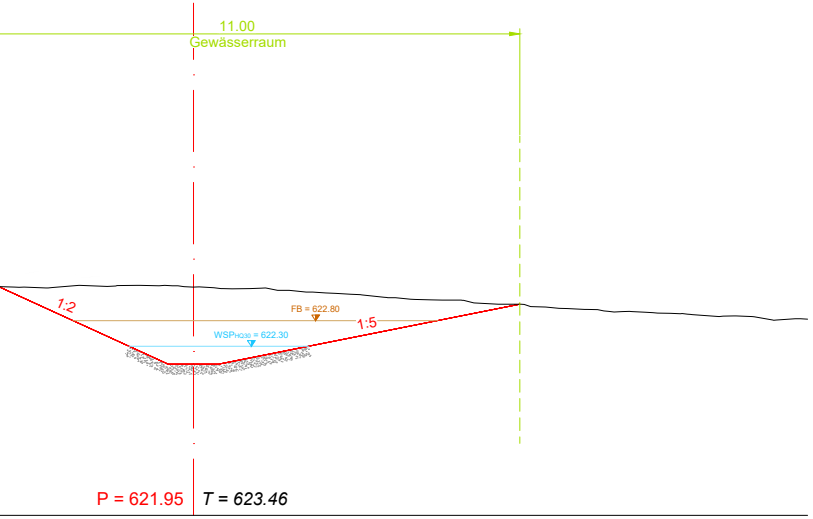
11.00
Gewässerraum
1:2
FB = 622.80
1:5
WSP$_{HQ30}$ = 622.30
P = 621.95
T = 623.46

Profil B9

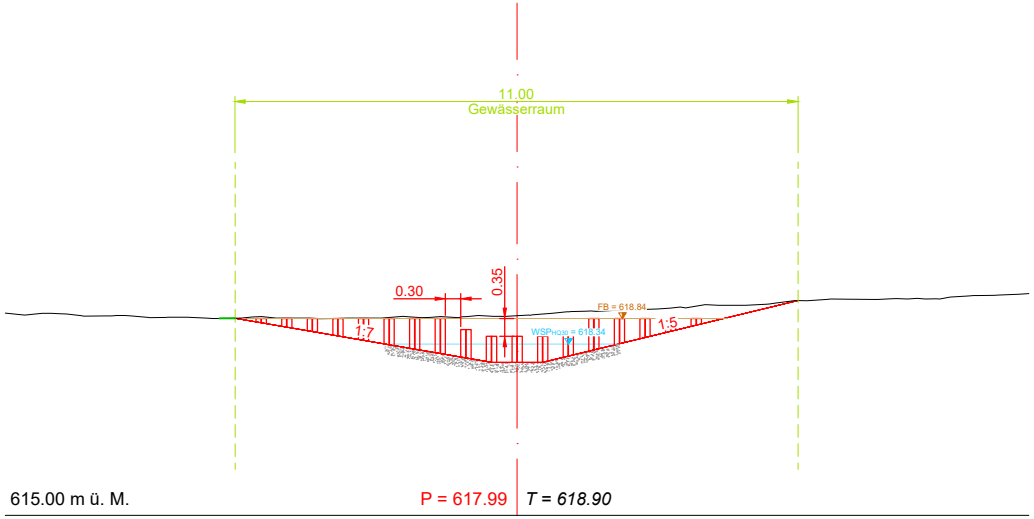
11.00
Gewässerraum
0.30
0.35
FB = 618.84
1:7
1:5
WSP$_{HQ30}$ = 618.34
615.00 m ü. M.
P = 617.99
T = 618.90

Profil B8

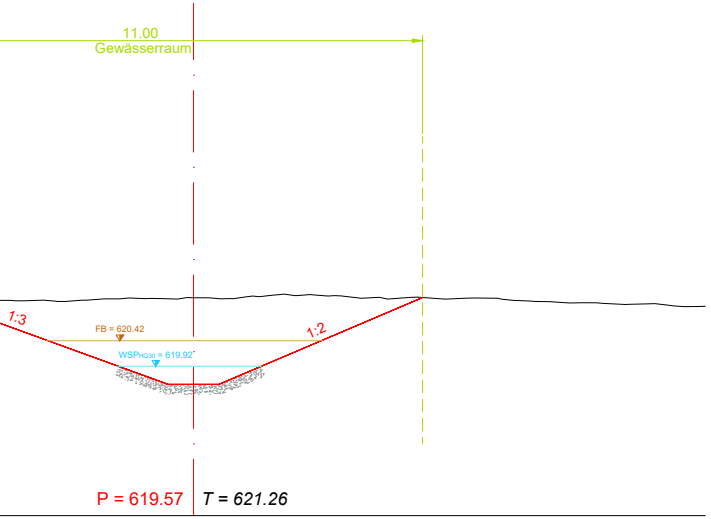
11.00
Gewässerraum
1:3
FB = 620.42
1:2
WSP$_{HQ30}$ = 619.92
P = 619.57
T = 621.26